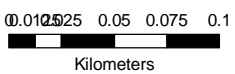


Scale: 1:3,600 at A3




This map is reproduced from Ordnance Survey material with the permission of Ordnance Survey on behalf of the controller of Her Majesty's Stationary Office © Crown Copyright. Unauthorised reproduction infringes Crown Copyright and may lead to prosecution or civil proceedings.  
 © Copyright Buckinghamshire County Council  
 Licence No. 100021529 2010

Imagery © GeoPerspectives.com



**Legend**

**BCC Grass Cutting**

-  BCC Grass Assets
-  Non BCC Grass Assets
-  <Null>

**Grass Cutting 2012  
 Hazlemere  
 Grid Reference: SU8995  
 Sq Metreage: 14044**

